

Based off #970109  
Pleasant Hill project  
5  
#970062  
North Ellsworth

<b>Whiting Oil and Gas Corporation</b>	
<b>Red River Structure</b> from 3-D Seismic McKenzie Co., North Dakota NDIC Case # 10040	
C.I. = 25 Feet	Date: April 23, 2008
Exhibit #4	R. Gaber

INDUSTRIAL COMMISSION OF NORTH DAKOTA  
SFN 51457 (11-97) Page 2

\*970109

Pleasant Hills  
05-5 ND153

PERMIT NUMBER:

**AFFIDAVIT OF PLUGGING (HOLE PLUGGER)**

STATE OF NORTH DAKOTA )  
 )  
COUNTY OF McKensie )



Before me, Genevieve Nordmeyer, a Notary Public in and for the said County and State, this day personally appeared Tyler Mahlen who being first duly sworn, deposes and says that (s)he is employed by Summit Drilling, that (s)he has read North Dakota Century Code Section 38-08.1 and that the foregoing seismic project has been plugged in accordance with North Dakota Administrative Code Rule 43-02-12 and that the statements on the attached documents are true.

Tyler Mahlen  
Hole Plugger Representative

Subscribed in my presence and sworn before me this 8 day of Feb, 2006.

Notary Public Genevieve Nordmeyer

My Commission Expires 03-08-2009



**AFFIDAVIT OF PLUGGING (HOLE PLUGGER)**

Notary  
STATE OF NORTH DAKOTA )

COUNTY OF Richland, ND)

Before me, Douglas A. Lang, a Notary Public in and for the said  
County and State, this day personally appeared Terry Williams

who being first duly sworn, deposes and says that (s)he is employed by  
Thermal Drill Inc Pleasant Hill, ND, that (s)he has read North Dakota  
Century Code Section 38-08.1 and that the foregoing seismic project has been plugged in  
accordance with North Dakota Administrative Code Rule 43-02-12 and that the statements on  
the attached documents are true.

Terry Williams  
Hole Plugger Representative

Subscribed in my presence and sworn before me this 6<sup>th</sup> day of December, 2005.

Notary Public Douglas A. Lang

My Commission Expires 4-19-2007



**SEISMIC COMPLETION REPORT**  
 INDUSTRIAL COMMISSION OF NORTH DAKOTA  
 OIL AND GAS DIVISION  
 600 EAST BOULEVARD DEPT 405  
 BISMARCK, ND 58505-0840  
 SFN 51456 (03-2005)



Permit No **970109**

Shot Hole Operations **YES** \*Non-Explosive Operations **N/A**

**SECTION 1**

Geophysical Contractor  
**TESLA Exploration USA LTD.**

Project Name and Number  
**Pleasant Hills-3D 05-5-4153ND** County(s) **Mc KENZIE**

Township(s)  
**149 N** Range(s) **99 W AND 100 W**

Drilling and Plugging Contractors  
**Summit Drilling**

Date Commenced  
**Drilling 10/30/05** Date Completed  
**Recording Crew Camp 11-8-05**

**SECTION 2**

First S.P. # **3D PROGRAM** Last S.P. # **3D PROGRAM**

Loaded Holes (Undetonated Shot Points)

S.P.#s	<b>597 144</b>	<b>565 163</b>										
Charge Size	<b>5lbs</b>	<b>5lbs</b>										
Depth	<b>40 ft</b>	<b>40 ft</b>										

Reasons Holes Were Not Shot  
**SP- 597-144; 565-163. DEAD CAPS  
 CAP LEADS WERE CUT**

**SECTION 3**

Flowing Holes and/or Blowouts  
**SP #s SP 621124; SP 629124 were blowouts**

Procedure for Plugging Flowing Holes and/or Blowouts  
**Both Holes were filled top to bottom with bentonite.**

Include a 7.5 minute USGS topographic quadrangle map or a computer generated post-plot facsimile of the approximate scale displaying each individual shot hole, SP #, line #, and legal location.

\*Non-Explosive Operations - Complete Section 1 and Affidavit.

**AFFIDAVIT OF COMPLETION (GEOPHYSICAL CONTRACTOR)**

STATE OF North Dakota

COUNTY OF Williams

Before me, Katie Gendreau, a Notary Public in and for the said

County and State, this day personally appeared Fred Dominguez

who being first duly sworn, deposes and says that (s)he is employed by Tesla

Exploration, that (s)he has read North Dakota

Century Code Section 38-08.1, that the foregoing seismic project has been completed in accordance with North Dakota Administrative Code Rule 43-02-12 and that the statements on the reverse side of this document are true.

[Signature]  
Geophysical Contractor Representative

Subscribed in my presence and sworn before me this 8<sup>th</sup> day of November, 2005.

**KATIE GENDREAU**  
Notary Public  
State of North Dakota  
My Commission Expires August 17, 2011


Notary Public Katie Gendreau

My Commission Expires August 17, 2011



## REPORT OF UNEXPLODED CHARGES


<b>Program:</b> Pleasant Hills 3D	<b>Permit No</b> 970109			
<b>Licensee:</b>	<b>Permittee:</b> Tesla Exploration Ltd.			
<b>Drilling Contractor:</b> Summit Drilling	<b>Driller / Shooter:</b> Tim Swenson			
<b>Line No:</b> 565	<b>Shotpoint No:</b> 163			
<b>Location:</b> Approx. 3 miles SE of Whatford City, North Dakota				
<b>Latitude</b>	N47 Degrees	44 Minutes	54.22 Seconds	
<b>Longitude</b>	E103 Degrees	32 Minutes	13.3 Seconds	
<b>Co-ordinate System Used:</b>	NAD 27	XX	or	NAD 83
<b>Hole Depth:</b>	40 feet	<b>Charge Depth</b>	40 feet	
<b>Charge Size:</b>	5 lbs.	<b>Number of Caps</b>	1	
<b>Type of Charge (plastic/paper, NG/Watergel, ect):</b>	NG/Watergel			
<b>Date Drilled/Loaded:</b> Oct. 30, 2005	<b>Date of Misfire</b>	Nov. 6, 2005		
<b>Was shotpoint offset from station flag? If yes, give distance and direction:</b>			No	
<b>Condition in which shotpoint was left:</b>				
Abandoned				
<b>Remarks/Action taken:</b>				
Cap lead were cut				

<b>Name:</b> Fred Dominguez	<b>Title:</b> Field Administrator
<b>Signature:</b> 	<b>Company:</b> Tesla Exploration Ltd.
<b>Date:</b> November 2nd, 2005	<b>Telephone No:</b> (403) 216-0999
	<b>Fax No:</b> (403) 216-0989



## REPORT OF UNEXPLODED CHARGES

<b>Program:</b> Pleasant Hills 3D	<b>Permit No</b> 970109		
<b>Licensee:</b>	<b>Permittee:</b> Tesla Exploration Ltd.		
<b>Drilling Contractor:</b> Summit Drilling	<b>Driller / Shooter:</b> Tim Swenson		
<b>Line No:</b> 565	<b>Shotpoint No:</b> 163		
<b>Location:</b> Approx. 3 miles SE of Whatford City, North Dakota			
<b>Latitude</b>	N47 Degrees	44 Minutes	54.22 Seconds
<b>Longitude</b>	E103 Degrees	32 Minutes	13.3 Seconds
<b>Co-ordinate System Used:</b>	NAD 27	XX or	NAD 83
<b>Hole Depth:</b>	40 feet	<b>Charge Depth</b>	40 feet
<b>Charge Size:</b>	5 lbs.	<b>Number of Caps</b>	1
<b>Type of Charge (plastic/paper, NG/Watergel, ect):</b>	NG/Watergel		
<b>Date Drilled/Loaded:</b> Oct. 30, 2005	<b>Date of Misfire</b>	Nov. 6, 2005	
<b>Was shotpoint offset from station flag? If yes, give distance and direction:</b> No			
<b>Condition in which shotpoint was left:</b>			
Abandoned			
<b>Remarks/Action taken:</b>			
Cap lead were cut			

<b>Name:</b> Fred Dominguez	<b>Title:</b> Field Administrator
<b>Signature:</b> 	<b>Company:</b> Tesla Exploration Ltd.
<b>Date:</b> November 2nd, 2005	<b>Telephone No:</b> (403) 216-0999
	<b>Fax No:</b> (403) 216-0989



# GEOPHYSICAL EXPLORATION PERMIT

INDUSTRIAL COMMISSION OF NORTH DAKOTA  
 OIL AND GAS DIVISION  
 600 EAST BOULEVARD DEPT 405  
 BISMARCK, ND 58505-0840  
 SFN 51459 (03-2005)


1) a. Company <b>Tesla Exploration Ltd. U.S.A.</b>		Address <b>P.O.Box 1610 Havre, Mt. 59501</b>	
Contact <b>Brian Korol</b>		Telephone <b>(403) 218-1860</b>	Fax <b>(403) 216-0989</b>
Surety Company <b>Liberty Mutual Insurance Company</b>		Bond Amount <b>\$50,000.00</b>	Bond Number <b>965002143</b>
2) a. Subcontractor(s) <b>Midcon Permit Services (Permits)</b>		Address <b>12877 W 78th Circle, Arvada, Co. 80005</b>	Telephone <b>(303) 885-9890</b>
b. Subcontractor(s) <b>E.C.S. INC. (SURVEY)</b>		Address <b>1101 5<sup>th</sup> ST. S.W. Sidney, MT 59270</b>	Telephone <b>(406) -482-6066</b>
c. Subcontractor(s) <b>Summit Drilling (Drilling)</b>		Address <b>HC 52 Box 2018 Froid, Mt. 59266</b>	Telephone <b>(406) 963-2500</b>
3) Party Manager <b>Larry Smith</b>		Address <b>Williston, N.D.</b>	Telephone <b>(403) 819-5729</b>
4) Project Name or Line Numbers <b>PLEASANT HILL 3D</b>			
5) Exploration Method (Shot Hole, Non-Explosive, 2D, 3D) <b>Shot Hole 3D</b>			
6) Approximate Drilling Start Date <b>Oct 24/05</b>		Approximate Completion Date <b>OCT 31/05</b>	

THE COMMISSION MUST BE NOTIFIED AT LEAST 24 HOURS IN ADVANCE OF COMMENCEMENT OF DRILL/PLUG OPERATIONS

7) Location of Proposed Project - County <b>Mc KENZIE</b>							
Section(s), Township(s) & Range(s)		Sec. <b>3, 4, 5, 6, 7, 8, 9, 10, 15, 16,</b>	T. <b>149 N</b>	R. <b>99 W</b>			
		Sec. <b>17, 18, 19, 20, 21, 22</b>	T. <b>149 N</b>	R. <b>99 W</b>			
		Sec. <b>1, 12, 13 &amp; 24</b>	T. <b>149 N</b>	R. <b>100 W</b>			
		Sec.	T.	R.			
8) Size of Hole	Amt of Charge	Depth	Shots per Mi. (sq. mi.)	No. of Mi. (sq. mi.)	Identifying Marks Used on Nonmetallic Plug		
<b>3 1/2 Inch</b>	<b>5 Lbs.</b>	<b>40Ft.</b>	<b>75/sq.mi</b>	<b>10.6</b>	Geophysical ID	a. Plugger ID	b. Plugger ID
					<b>Permit # ?</b>	<b>Summit Dr.</b>	
9) Anticipated special drilling and plugging procedures? <b>NONE - BENTONITE FROM THE CHARGE TO WITHIN 2 TO 3 FT. FROM SURFACE - PLACE PLUG AND NATURAL CUTTING TO SURFACE.</b>							
10) Enclose a pre-plot map with proposed location of seismic program lines and powder mag.							

Signed <b>B.A. Korol</b>	Title <b>OPERATIONS SUPERVISOR, USA.</b>	Date <b>SEP 26/05</b>
(This space for State office use)		Conditions of Approval if any
Permit No <b>970109</b>	Approval Date <b>9-30-05</b>	<b>See attached letter</b>
Approved by <b>Kelly Trickett</b>	<b>Kelly Trickett</b>	
Title <b>Geophysical Permit Manager</b>		
County Approval Sent <b>McKenzie</b>		





# Oil and Gas Division

Lynn D. Helms - Director      Bruce E. Hicks - Assistant Director

Department of Mineral Resources

Lynn D. Helms - Director

North Dakota Industrial Commission

[www.oilgas.nd.gov](http://www.oilgas.nd.gov)

September 30, 2005

Mr. Brian Korol  
Tesla Exploration Ltd., U.S.A.  
P. O. Box 1610  
Havre, MT 59501

RE:    Geophysical Exploration Permits # 97-0107, 97-0108, and 97-0109  
      Wahoo 3D, South Tobacco 3D, and Pleasant Hill 3D  
      Williams and Mckenzie Counties, North Dakota

Dear Mr. Korol:


Please be advised that we are in receipt of your Geophysical Exploration permit and have conditionally approved your permit effective for one year from September 28, 2005. Please review the following conditions for your permit:

1. A pre-program meeting with state seismic inspector Tom Torstenson may be required. You must contact him at 701-227-7436 (w) or 701-290-1546 (cell) at least 24 hours prior to any exploration operations.
2. All variances for distance restrictions are to be furnished, and a pre-plot map displaying any source points that do not comply with the distance restriction rule must be supplied to the inspector.
3. The post plot map must show all water wells, buildings, underground cisterns, pipelines, and flowing springs that fall within the program area and within one half mile of the perimeter of the program.
4. If available, a SEG P1 with all source and receiver points should be made available to the Oil and Gas Division upon filing of the seismic completion report within 30 days of the completion of the program.
5. It is required that within seven days of initial contact between the permitting agent and the operator of the land, the permitting agent shall provide the operator of the land and each landowner owning land within one-half mile [.80 kilometer] of the land on which geophysical exploration activities are to be conducted a written copy of section 38-08.1-04.1 and chapter 38-11.1. The permitting agent shall file an affidavit with this office confirming compliance with such notification.
6. The permitting agent shall notify the operator of the land at least seven days before the commencement of any geophysical exploration activity, unless waived by mutual agreement of both parties. The notice must include the approximate time schedule and the location of the planned activity.

Should you have any questions regarding this matter, feel free to contact me at 701-328-8020, or Tom Torstenson at the numbers listed in paragraph 1.

Sincerely,

Kelly Triplett  
Geophysical Permit Manager



# Oil and Gas Division

Lynn D. Helms - Director      Bruce E. Hicks - Assistant Director

**Department of Mineral Resources**

Lynn D. Helms - Director

**North Dakota Industrial Commission**

[www.oilgas.nd.gov](http://www.oilgas.nd.gov)

September 30, 2005

The Honorable Frances M. Olson  
McKenzie County Auditor  
P.O. Box 543  
Wattford City, ND 58854

RE: Geophysical Exploration  
Permit # 97-0108 and 97-0109

Dear Ms. Olson:

Pursuant to Section 38-08.1-04.2 of the North Dakota Century Code, please be advised that Tesla Exploration Ltd. U.S.A. was issued the above captioned permits on September 30, 2005 and will remain in effect for a period of one year.

Should you have any questions, please contact our office.

Sincerely,

Kelly Triplett  
Geophysical Permit Manager